







Rev B Boundaries of plots 310-312 amended HA plots 260-278 amended, existing woodland denoted as Management Company Area Oct 2014

Development: Hamilton Gardens, Keyham Lane, East Hamilton Management Land
Date of Issue: 13-05-14 Revision: B Scale: 1/1250

ESTATE LAYOUT KEY

-  Private Access Way
-  Service Strip
-  Electricity Cables
-  Sewer Easement
-  Visibility Splay
-  Ransom Strip

Director / Secretary

Hamilton Gardens
Keyham Lane, East Hamilton Management Land